





APPENDIX 9

Photo's of the project location



APPENDIX 9

Photo's of the project location (cont.)



1. Cement Factory Site
2. In front of primary school Oyo-Iwa
3. Density and water content measurement test of the dam
4. The Mimi River Crossing to Oyo-Iwa
5. Overview of the quarry area
6. Discussions during site visit
7. Discussions during site visit
8. Newly constructed road Obajana-quarry site

9. Mimi River
10. Traditional leader Obajana community
11. Adankolo River
12. Women of the Oyo-Iwa community
13. The working group
14. Location of the dam
15. Discussions on site
16. Crossing the Mimi River